



# TRUCK SPECIFIC SAT-NAV

syrius<sup>®</sup>




**TRUCKMATE**  
**TRUCKMATE**









**NAVTEQ**  
**ON BOARD**

**SNOOPER**  
SATELLITE NAVIGATION

From Snooper, the Sirius S2000 Truckmate, the first portable satellite navigation system to include dedicated routing designed specifically for trucks and large vehicles such as coaches, buses and mobile homes – plus Snooper’s multi-award winning speed camera location technology. This unique software will create a route based on the attributes of your vehicle. Simply tell the unit the size and weight of your vehicle, plus the type of load if applicable and Snoopers’ TRUCKMATE software will calculate a safe, truck friendly route. Routes will be calculated based on roads with adequate width and height, excluding roads with low bridges or weight restriction plus many other hazards.



**Features & Benefits include:-**

Restrictions	Warnings
<input type="checkbox"/> Height	<input type="checkbox"/> No right turn for trucks 
<input type="checkbox"/> Weight	<input type="checkbox"/> No left turn for trucks 
<input type="checkbox"/> Length	<input type="checkbox"/> Trucks with hazardous goods forbidden 
<input type="checkbox"/> No trucks allowed	<input type="checkbox"/> No trucks with natural goods harmful to water 
<input type="checkbox"/> No trailers	<input type="checkbox"/> No right turn for trucks 
<input type="checkbox"/> No 'U' Turns for trucks	<input type="checkbox"/> No left turn for trucks 
	<input type="checkbox"/> Trucks with hazardous goods forbidden 
	<input type="checkbox"/> No trucks with natural goods harmful to water 

Part Number ref:- SYRIUSS2000TRUCK

